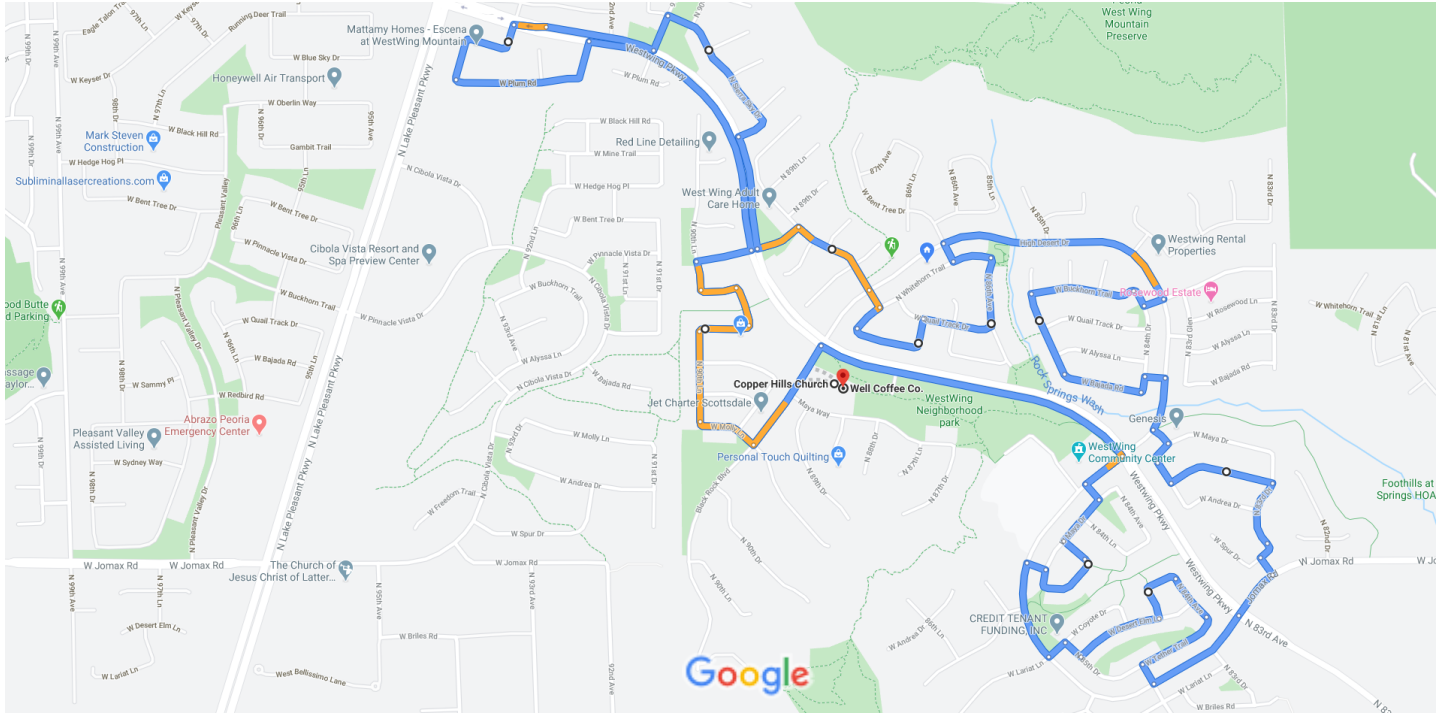




Copper Hills Church to Well Coffee Co.

Drive 6.8 miles, 30 min



Map data ©2020 500 ft

Copper Hills Church

27035 Black Rock Blvd, Peoria, AZ 85383

↑ 1. Head northeast on Black Rock Blvd toward Westwing Pkwy
13 s (367 ft)

↘ 2. Turn right onto Westwing Pkwy
55 s (0.5 mi)

Take W Maya Dr, W Andrea Dr, N High Desert Dr, W Desert Elm Ln, ... and N High Desert Dr to Jomax Rd
7 min (1.3 mi)


↘ 3. Turn right onto N High Desert Dr
397 ft


↙ 4. Turn left onto N 84th Dr
177 ft


↘ 5. Turn right onto W Maya Dr
472 ft


↙ 6. Turn left onto N 85th Dr
243 ft


↘ 7. N 85th Dr turns slightly right and becomes W Andrea Dr
0.1 mi


-  8. Turn left onto N 85th Ln


 171 ft
-  9. Turn left onto N High Desert Dr


 0.2 mi
-  10. Turn left onto W Coyote Dr


 190 ft
-  11. Turn right onto N 85th Dr


 184 ft
-  12. Turn left onto W Desert Elm Ln


 0.1 mi
-  13. Turn left onto 84th Dr


 246 ft
-  14. 84th Dr turns slightly right and becomes W Rowel Rd

 308 ft
-  15. W Rowel Rd turns right and becomes N 84th Ave

 433 ft
-  16. N 84th Ave turns slightly right and becomes W Tether Trail


 0.1 mi
-  17. Turn left onto Edge Wild Dr


 190 ft
-  18. Turn left at the 1st cross street onto N High Desert Dr


 0.2 mi
-  19. Continue onto Jomax Rd


 16 s (466 ft)


Take N 83rd Dr, W Molly Ln, W Bajada Rd, N 85th Dr, ... and N Higuera Dr to Westwing Pkwy

- 11 min (2.3 mi)
-  20. Turn left onto N 83rd Ln




















 180 ft
-  21. Turn right onto W Rock Springs Dr

 164 ft
-  22. W Rock Springs Dr turns slightly left and becomes N 83rd Dr

 0.1 mi
-  23. Turn left onto W Molly Ln

 0.2 mi
-  24. Turn right onto N 83rd Glen

 210 ft

25.  N 83rd Glen turns slightly right and becomes W Maya Dr
210 ft
26.  Turn left onto N 83rd Ln
177 ft
27.  Turn right onto High Desert Dr
466 ft
28.  Turn left onto W Bajada Rd
174 ft
29.  Turn left onto N 84th Dr
144 ft
30.  N 84th Dr turns right and becomes W Bajada Rd
0.1 mi
31.  W Bajada Rd turns slightly right and becomes N 85th Dr
0.1 mi
32.  Turn right onto W Buckhorn Trail
0.2 mi
33.  W Buckhorn Trail turns right and becomes N 84th Dr
171 ft
34.  Turn left onto W Buckhorn Trail
177 ft
35.  Turn left at the 1st cross street onto High Desert Dr
0.4 mi
36.  Turn left onto N 86th Dr
180 ft
37.  Turn left onto N Whitehorn Trail
338 ft
38.  N Whitehorn Trail turns right and becomes N 86th Ave
0.1 mi
39.  Turn right onto W Quail Track Dr
0.1 mi
40.  Turn left onto N 86th Ln
226 ft
41.  N 86th Ln turns right and becomes W Bajada Rd
0.1 mi
42.  W Bajada Rd turns right and becomes N Whitehorn Trail
269 ft
43.  Turn left onto N 87th Dr
177 ft

- ↑ 44. Continue onto N Higuera Dr

 0.2 mi
- ↶ 45. Turn left onto W Pinnacle Vista Dr

 410 ft
- ↷ 46. Turn right at the 1st cross street onto Westwing Pkwy

 21 s (0.2 mi)

Continue on N Sierra Sky Dr to Westwing Pkwy

-
- 2 min (0.4 mi)
- ↷ 47. Turn right at the 1st cross street onto N Sierra Sky Dr

 0.3 mi
 - ↶ 48. Turn left onto 91st Ave

 328 ft

Continue on Westwing Pkwy to 93rd Ave

-
- 29 s (0.2 mi)
- ↷ 49. Turn right at the 1st cross street onto Westwing Pkwy

 0.2 mi
 - ↶ 50. Slight left toward 93rd Ave

 282 ft

Take W Plum Rd to Westwing Pkwy

-
- 3 min (0.4 mi)
- ↶ 51. Turn left onto 93rd Ave
⚠ Restricted usage road

 0.2 mi
 - ↶ 52. 93rd Ave turns left and becomes W Plum Rd
⚠ Restricted usage road

 0.3 mi
 - ↷ 53. Turn right onto Westwing Pkwy

 1 min (0.5 mi)


Take N 90th Ln and W Molly Ln to Black Rock Blvd


-
- 3 min (0.8 mi)
- ↷ 54. Turn right onto W Pinnacle Vista Dr


 486 ft
 - ↶ 55. Turn left onto N 90th Ln


 253 ft
 - ↶ 56. N 90th Ln turns left and becomes W Buckhorn Trail


 318 ft

-  57. W Buckhorn Trail turns right and becomes 90th Ave

 351 ft
-  58. 90th Ave turns right and becomes W Quail Track Dr

 453 ft
-  59. W Quail Track Dr turns left and becomes N 90th Ln

 0.1 mi
-  60. N 90th Ln turns slightly left and becomes W Molly Ln

 0.1 mi
-  61. Turn left onto Black Rock Blvd

 0.2 mi

Well Coffee Co.

27035 Black Rock Blvd, Peoria, AZ 85383

These directions are for planning purposes only. You may find that construction projects, traffic, weather, or other events may cause conditions to differ from the map results, and you should plan your route accordingly. You must obey all signs or notices regarding your route.